

Beaver Lake Watershed - Land Use








AUBURN


CHESTER

DERRY

Legend

-  VLAP Stations
-  Beaver Lake Watershed
-  Streams/Rivers
-  Lakes/ Ponds
-  Town Boundaries

Land Use

-  Cleared/Other Open (1292.33 acres)
-  Coniferous Forest (261.36 acres)
-  Deciduous Forest (1465.67 acres)
-  Disturbed (71.74 acres)
-  Forested Wetland (56.40 acres)
-  Fruit Orchards (69.64 acres)
-  Hay/Rotation/Permanent Pasture (528.29 acres)
-  Mixed Forest (2007.76 acres)
-  Non-forested Wetland (58.78 acres)
-  Open Water (402.35 acres)
-  Residential/Commercial/Industrial (39.96)
-  Row Crops (22.42 acres)
-  Transportation (472.13 acres)

